

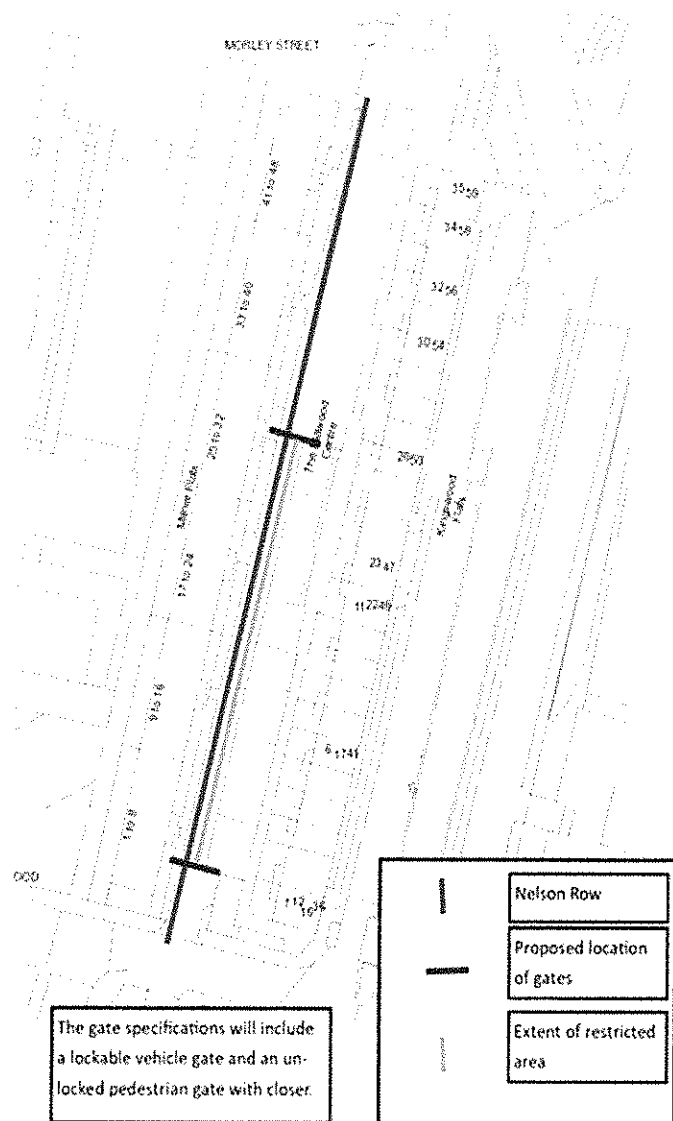
NELSON ROW PUBLIC SPACE PROTECTION ORDER (PSPO)

NOTICE OF CONSULTATION

Notice is hereby given that Brighton & Hove City Council (“the City Council”) proposes to make the above mentioned Public Space Protection Order under Section 59, 64 and 72 of the Antisocial Behaviour, Crime and Policing Act 2014. The order will allow the erection of a gates restricting the public right of way over the highway known as Nelson Row which links Kingswood Street with Morley Street and runs through the Kingswood and Milner housing estate.

This Order shall authorise that entry to the Restricted Area (Marked green on the attached plan) is restricted by the erection of gates at both ends of the Restricted Area. The gates shall include a vehicle entry which shall be locked at all times except as required for service or emergency access and a pedestrian entry which shall remain unlocked. The restriction will not affect the occupiers of properties adjoining the affected area, as Nelson Row forms the rear entrance to their properties and pedestrian access to the restricted area will be afforded via the unlocked gate.

The effect of the order will be to restrict the passage of through traffic including motorcycles and to provide protection for residents by reducing the use of the area by antisocial or disorderly individuals and groups and forming a barrier between the estate walkways and Kingswood Street offering protection to children from road danger, whilst retaining pedestrian access through the restricted area and to properties within it.



Alternative access for vehicles including motorcycles will be via the carpark entrance at Morley Street.





















As the restricted area – as well as forming public highway – is a part of the estate grounds, all areas will continue to be managed by BHCC Housing as at present.

A copy of the notice, draft order and map may be inspected and obtained free of charge at City Direct situated at Bartholomew House, Bartholomew Square, Brighton and Hove Town Hall, Ground Floor, Norton Road, Hove between 9.00 am – 4.30 p.m. Monday to Friday or can be viewed on the City Councils website <https://www.brighton-hove.gov.uk/content/parking-and-travel/roads-and-highways/public-space-protection-orders-pspos-and-gating-orders> Any written representations or objections to the draft order should be sent to Simon Bannister, Brighton & Hove City Council, Community Engagement Team, 2nd Floor, Bartholomew House, Bartholomew Square BN1 1JP or by e-mail to simon.bannister@brighton-hove.gov.uk no later the Thursday August 31st 2023. Please state the grounds on which they are made

Our Council is consulting residents on a Public Space Protection order which will allow them to put up gates on Nelson Row (see the other side of this sheet for details)

This petition has been arranged to help the council by letting them know how much this project is supported because it will stop motorcycles from cutting through our estate at speed and will give protection to our children from road danger on Kingswood street.

Please sign below if you support the proposal.

Name	Flat Number	Signature
Coral	20	
Leo	20	
Scott	19	
Maria	21	
Sandra	22	
Shawna	23	
Sharon	17	
Cathy (King)	15	
Nancy (Kingswood)	18	
Jikita	38	
ENNIFER	38	
Barbara	27	
ALAN	27	
DEAN	27	
PAIP	36	
SULA	35	
MIRIAM	32	
Sally	29	
Allan	29	
		



Our Council is consulting residents on a Public Space Protection order which will allow them to put up gates on Nelson Row (see the other side of this sheet for details)

This petition has been arranged to help the council by letting them know how much this project is supported because it will stop motorcycles from cutting through our estate at speed and will give protection to our children from road danger on Kingswood street.

Please sign below if you support the proposal.








Name	Flat Number	Signature
Ashleigh	5	[Signature]
I ZEFERINO	28	[Signature]
Amy Penfold		[Signature]
Debbie Aslam Puffinbury		[Signature]
Lisa Shepherd		[Signature]
Gemma Allison Puffin.		[Signature]
Somersone Felton		[Signature]
JIMMY & JENNY ANDERSON		[Signature]
Astit Karaj		[Signature]
Jouda Karaj		[Signature]
Shahad choudhury.	25	[Signature]
Eleni Kasparis		[Signature]
TRACY FERNLEY-JONES		[Signature]
Karen Wheeler		[Signature]
Lisa Gallaway		[Signature]
PCSO Brauning		[Signature]

3

Our Council is consulting residents on a Public Space Protection order which will allow them to put up gates on Nelson Row (see the other side of this sheet for details)

This petition has been arranged to help the council by letting them know how much this project is supported because it will stop motorcycles from cutting through our estate at speed and will give protection to our children from road danger on Kingswood street.

Please sign below if you support the proposal.

Name	Flat Number	Signature
X Laura RHODES	NURSERY PARENT	- 
Jessie Gunn	40 Kingswood	- J Gunn
Fath Drew	Nursery parent.	- 
Aoni Wren	Nursery parent	- 
SAMANTHA TAYLOR	Nursery parent	
Golobiewska	13 milner.	Golobiewska
Amit Parmohi KRUSH siddia 31	nursery parent.	 Krush Parmohi
Winggo Lee 1 Milner flats,	C. Watson	
Fadi Bullyj	39 Milner F.	
Courtney	38 Milner flats.	
Amy - putkin	